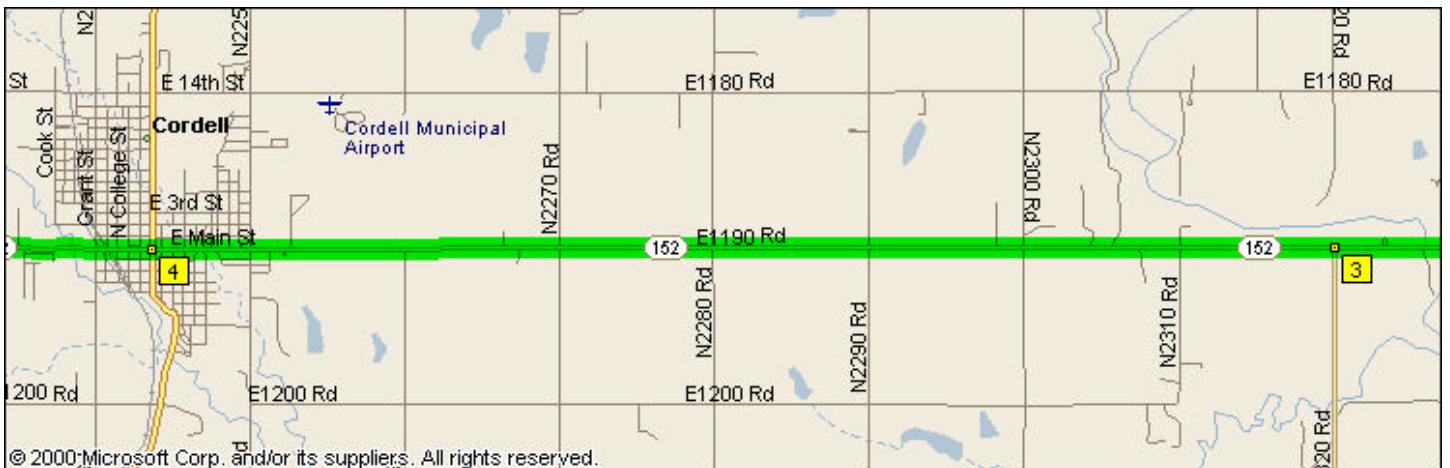
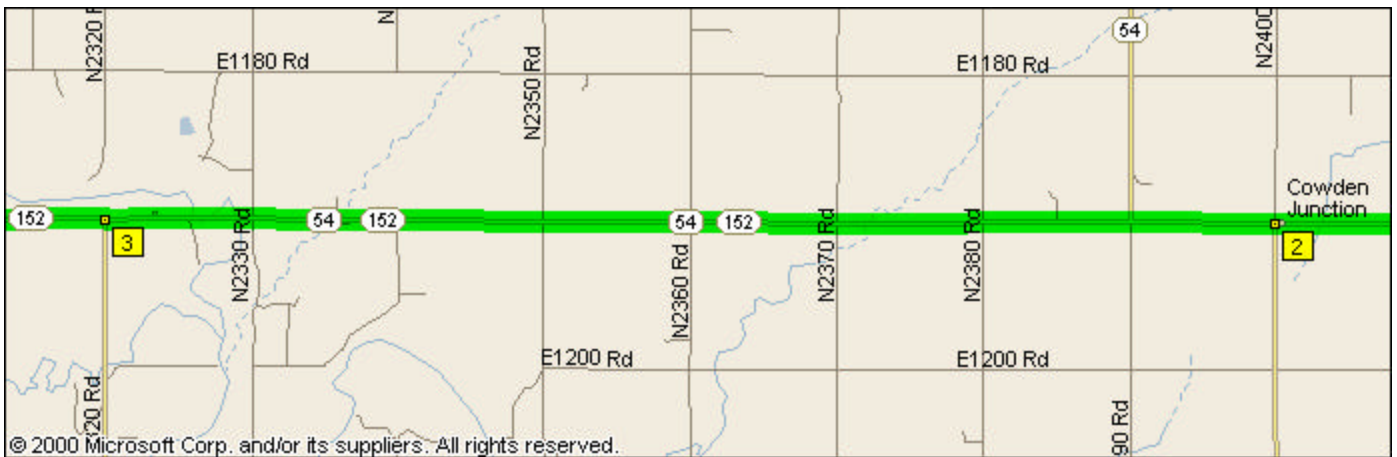
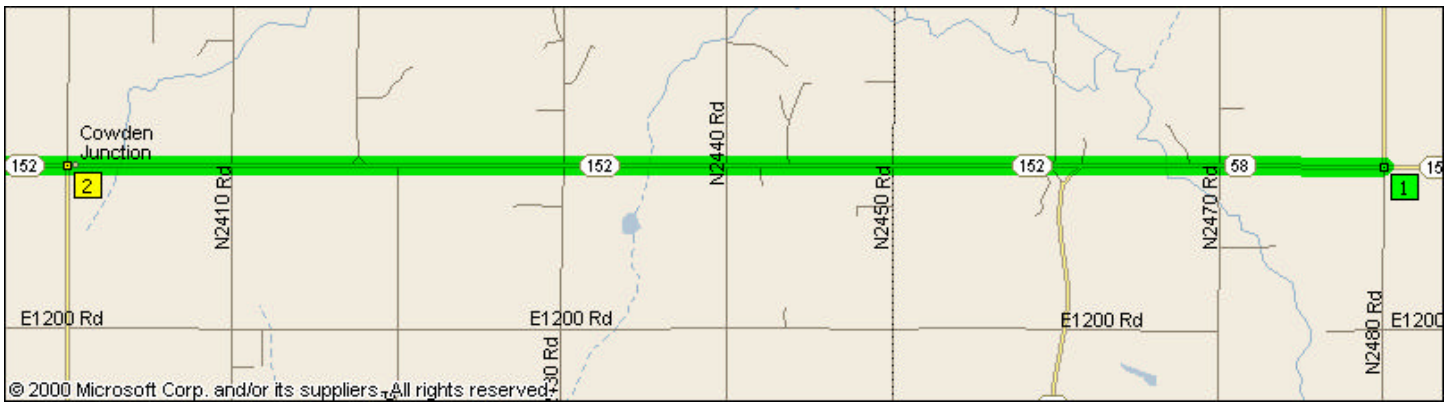
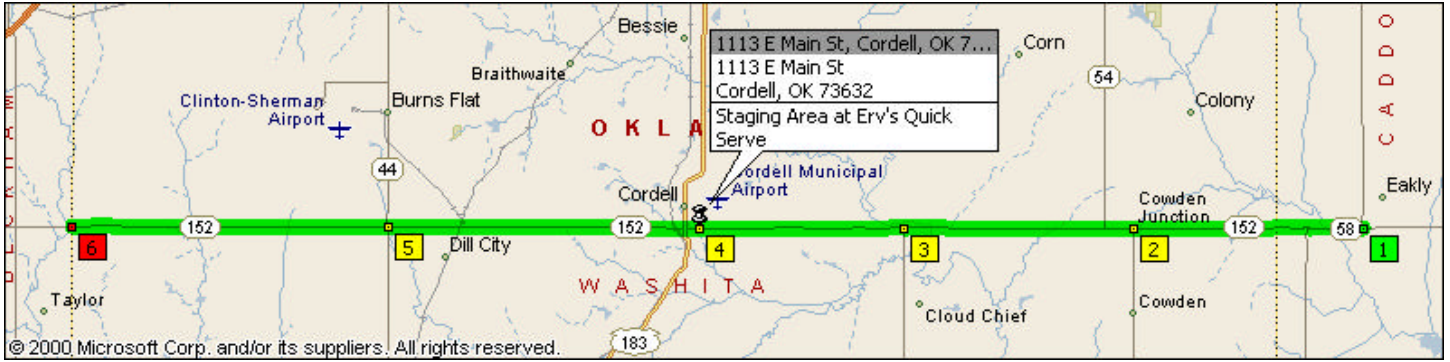


Staging Area Cordell Route





Summary: 44.8 miles (8 hours, 58 minutes)

Time	Mile	Instruction	For
8:35 AM	0.0	Depart SR-152, Hydro, OK 73048 on SR-58 [SR-152] (West)	1.8 mi
8:57 AM	1.8	Bear RIGHT (North-West) onto SR-152	6.1 mi
10:11 AM	8.0	At SR-152, Cordell, OK 73632, stay on SR-152 (West)	1.0 mi
10:23 AM	8.9	Continue (West) on SR-54 [SR-152]	7.0 mi
11:46 AM	15.9	At SR-152, Cordell, OK 73632, bear RIGHT (North-West) onto SR-152	1.0 mi
11:58 AM	16.9	Continue (West) on SR-152 [E1190 Rd]	5.9 mi
1:09 PM	22.8	Continue (West) on SR-152 [E Main St]	0.2 mi
1:11 PM	23.0	At 1118 SR-152, Cordell, OK 73632, stay on SR-152 [E Main St] (West)	0.7 mi
1:20 PM	23.7	Continue (West) on SR-152 [W Main St]	0.1 mi
1:21 PM	23.8	Continue (West) on SR-152 [Main St]	21 yds
1:21 PM	23.8	Continue (West) on SR-152 [W Main St]	109 yds
1:22 PM	23.9	Continue (West) on SR-152 [W SR-152]	0.5 mi
1:28 PM	24.3	Continue (West) on SR-152 [E1190 Rd]	6.8 mi
2:49 PM	31.1	Continue (West) on SR-152	1.2 mi
3:04 PM	32.4	Continue (West) on SR-152 [E1190 Rd]	1.5 mi
3:22 PM	33.8	At SR-152, Dill City, OK 73641, stay on SR-152 [E1190 Rd] (West)	4.0 mi
4:09 PM	37.8	Continue (West) on SR-152	7.0 mi
5:33 PM	44.8	Arrive SR-152, Dill City, OK 73641	

SUMMARY

Driving distance: 44.8 miles

Total travel time: 8 hours, 58 minutes

Running Time: 8 hours, 58 minutes

Cost: \$2.24